




Scale 1:1250

<u>Key</u>	<u>Notes</u>	<u>Grid ref:</u>		
Length to be diverted (B-C-D-E-F) Footpath Cliviger No43 	A B C D E F G H I J K	SD 88373 27529 SD 88376 27603 SD 88405 27645 SD 88417 27638 SD 88443 27662 SD 88501 27624 SD 88390 27606 SD 88403 27569 SD 88447 27595 SD 88450 27605 SD 88481 27615	<b>Client :</b>	Mr Philip Braithwaite
Alternative route (B-G-H-I-J-K-F) Footpath Cliviger No43 			<b>Drawing Title:</b> Proposed Public Right of Way Diversion Plan.	
Unaffected Public Right of Way (A-B) 			<b>Location:</b>	Walton Copy Farm, Burnley Road, Cliviger, BB10 4TA.
	G		<b>Date:</b>	12 <sup>th</sup> November 2022.
	I		<b>Revision:</b>	No3
	K		<b>Drawn by</b>	JL